




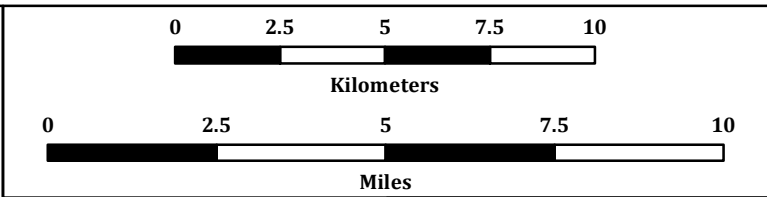


-  50-Mile Start
-  50-Mile Turnaround
-  Finish
-  Aid Stations
-  Arizona Trail
-  Return Route (Counterclockwise)



ORACLE RUMBLE
50-MILE ROUTE
ARIZONA TRAIL ASSOCIATION
2016

Coordinate System: WGS 1984
UTM Zone: 12N
Projection: Transverse Mercator
Linear Unit: Meter
Datum: D WGS 1984
Scale: 1:180,000 | Basemap: ESRI
Produced By: L. Urreiztieta 2016



www.aztrail.org
Contact: matthew@aztrail.org