


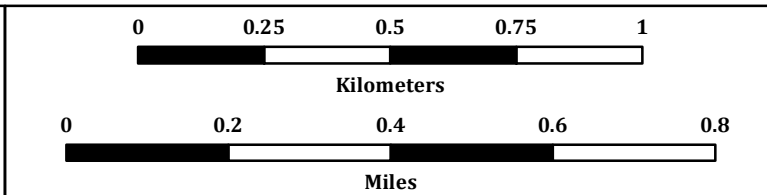


-  12K Start
-  Finish
-  Aid Station



ORACLE RUMBLE
10K ROUTE
ARIZONA TRAIL ASSOCIATION
2018

Coordinate System: WGS 1984
UTM Zone: 12N
Projection: Transverse Mercator
Linear Unit: Meter
Datum: D WGS 1984
Scale: 1:15,000 | Basemap: ESRI
Produced By: L. Urreiztieta 2018



www.aztrail.org
Contact: matthew@aztrail.org