



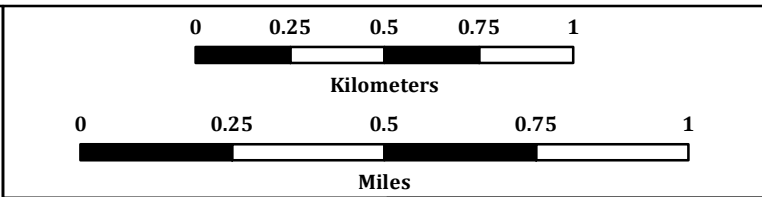


-  Half-Marathon Start
-  Finish
-  Aid Station
-  Half-Marathon Route (Counterclockwise)



ORACLE RUMBLE
HALF-MARATHON ROUTE
ARIZONA TRAIL ASSOCIATION
2018

Coordinate System: WGS 1984
 UTM Zone: 12N
 Projection: Transverse Mercator
 Linear Unit: Meter
 Datum: D WGS 1984
 Scale: 1:20,000 | Basemap: ESRI
 Produced By: L. Urreiztieta 2018



www.aztrail.org
 Contact: matthew@aztrail.org